




*From the Imperial Oil Collection*

JOHN CABOT SIGHTING NORTH AMERICA, 1497.

Figure 1 - "Drawings by Charles W. Jefferys. Discoverers and Explorers in Canada, 1497-1763" (APA, PR2000.1173/64)



*From the Imperial Oil Collection*

CARTIER MEETS THE INDIANS OF THE ST. LAWRENCE, 1535.

Figure 2 - "Drawings by Charles W. Jefferys. Discoverers and Explorers in Canada, 1497-1763" (APA, PR2000.1173/64)



*From the Imperial Oil Collection*


CHAMPLAIN SUPERVISING THE BUILDING OF THE HABITATION AT PORT ROYAL, 1605.



*From the Imperial Oil Collection*

CHAMPLAIN TAKING AN OBSERVATION WITH THE ASTROLABE, ON THE OTTAWA, 1613.

Figure 4 - "Drawings by Charles W. Jefferys. Discoverers and Explorers in Canada, 1497-1763" (APA, PR2000.1173/64)



*From the Imperial Oil Collection*

ETIENNE BRÛLÉ AT THE MOUTH OF THE HUMBER, 1615.

Figure 5 - "Drawings by Charles W. Jefferys. Discoverers and Explorers in Canada, 1497-1763" (APA, PR2000.1173/64)



From the Imperial Oil Collection

RADISSON MEETS THE INDIANS IN A WINTER CAMP, 1660.

Figure 6 - "Drawings by Charles W. Jefferys. Discoverers and Explorers in Canada, 1497-1763" (APA, PR2000.1173/64)



Figure 7 - "Drawings by Charles W. Jefferys. Discoverers and Explorers in Canada, 1497-1763" (APA, PR2000.1173/64)

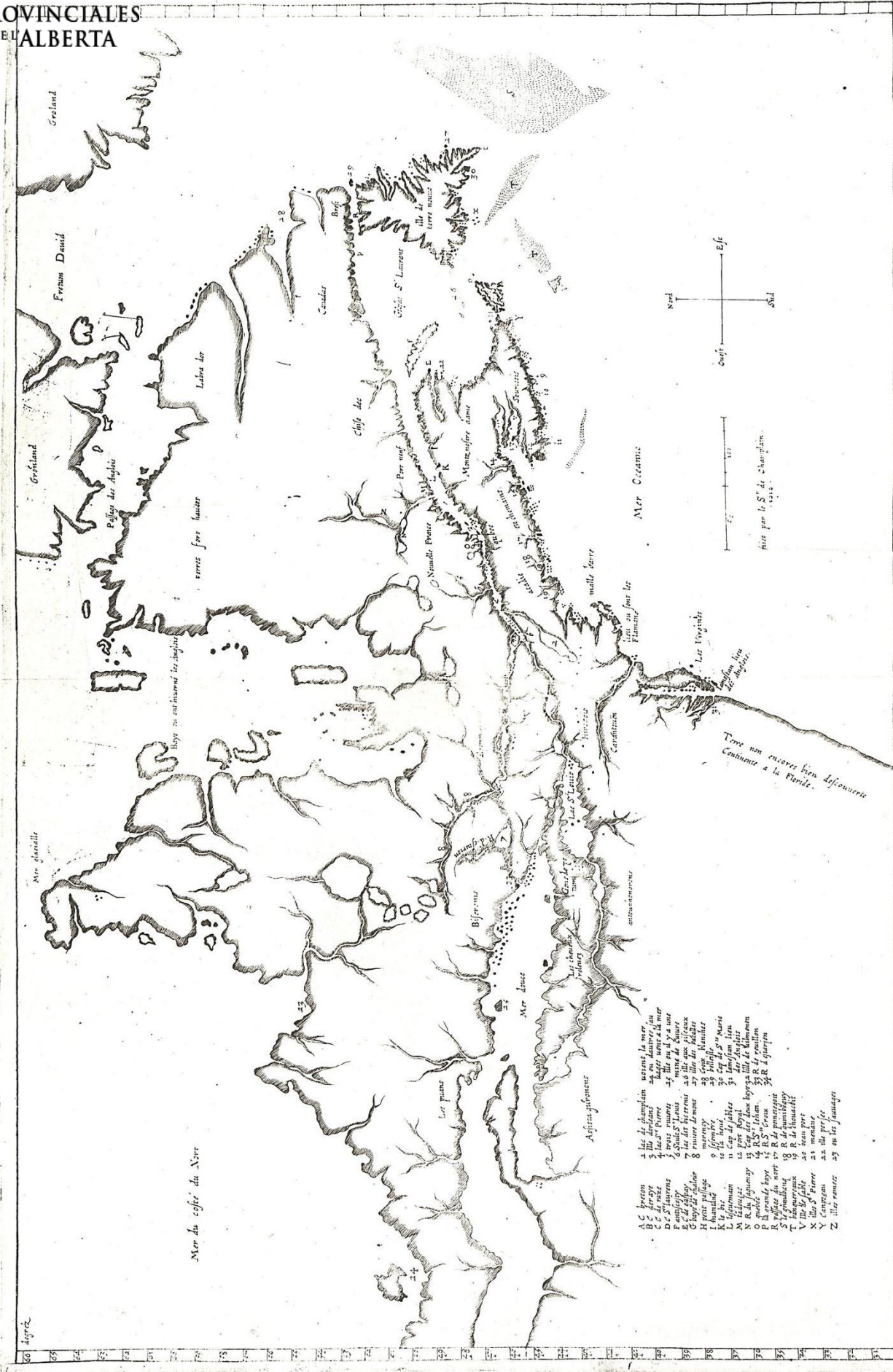


From the Imperial Oil Collection

THE BROTHERS LA VÉRENDRYE IN SIGHT OF THE WESTERN MOUNTAINS, NEW YEAR'S DAY, 1743.

Figure 8 - "Drawings by Charles W. Jefferys. Discoverers and Explorers in Canada, 1497-1763" (APA, PR2000.1173/64)





Reproduced in Colours by The Meridian Graphics Company  
Meriden, Connecticut, U.S.A.

Made from the original in The John Carter Bacon Library  
for The Champlain Society, 1956

Figure 9 - "Carte de la Nouvelle France" par le Sieur de Champlain, datée originellement 1616 — épreuve, reproduction (APA, GR1975.0543/206)